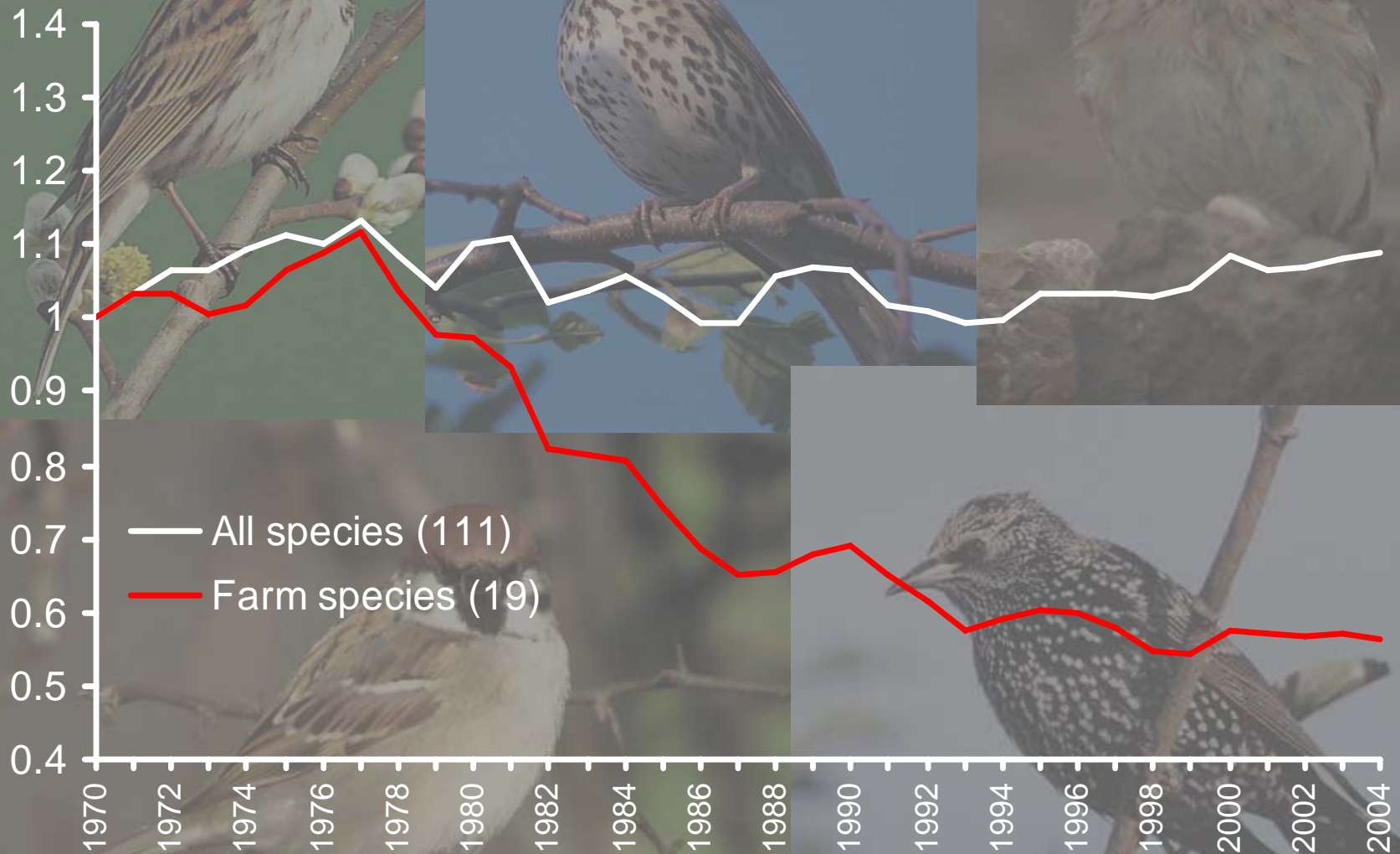


# Farmland is no place for wildlife?

Richard Bradbury,  
Richard Pywell & Chris Stoate



# UK wild bird indicators





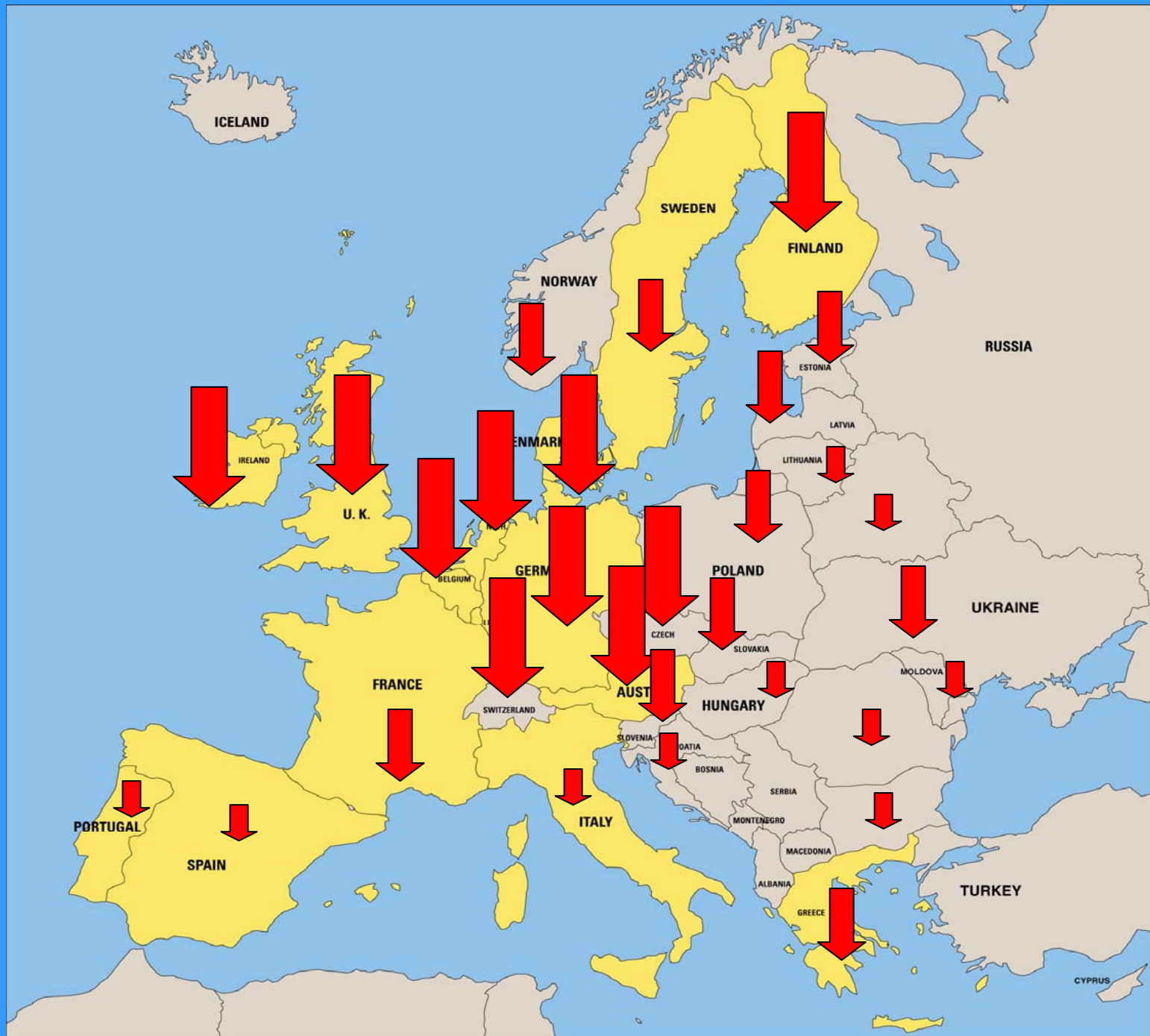
Severe decline

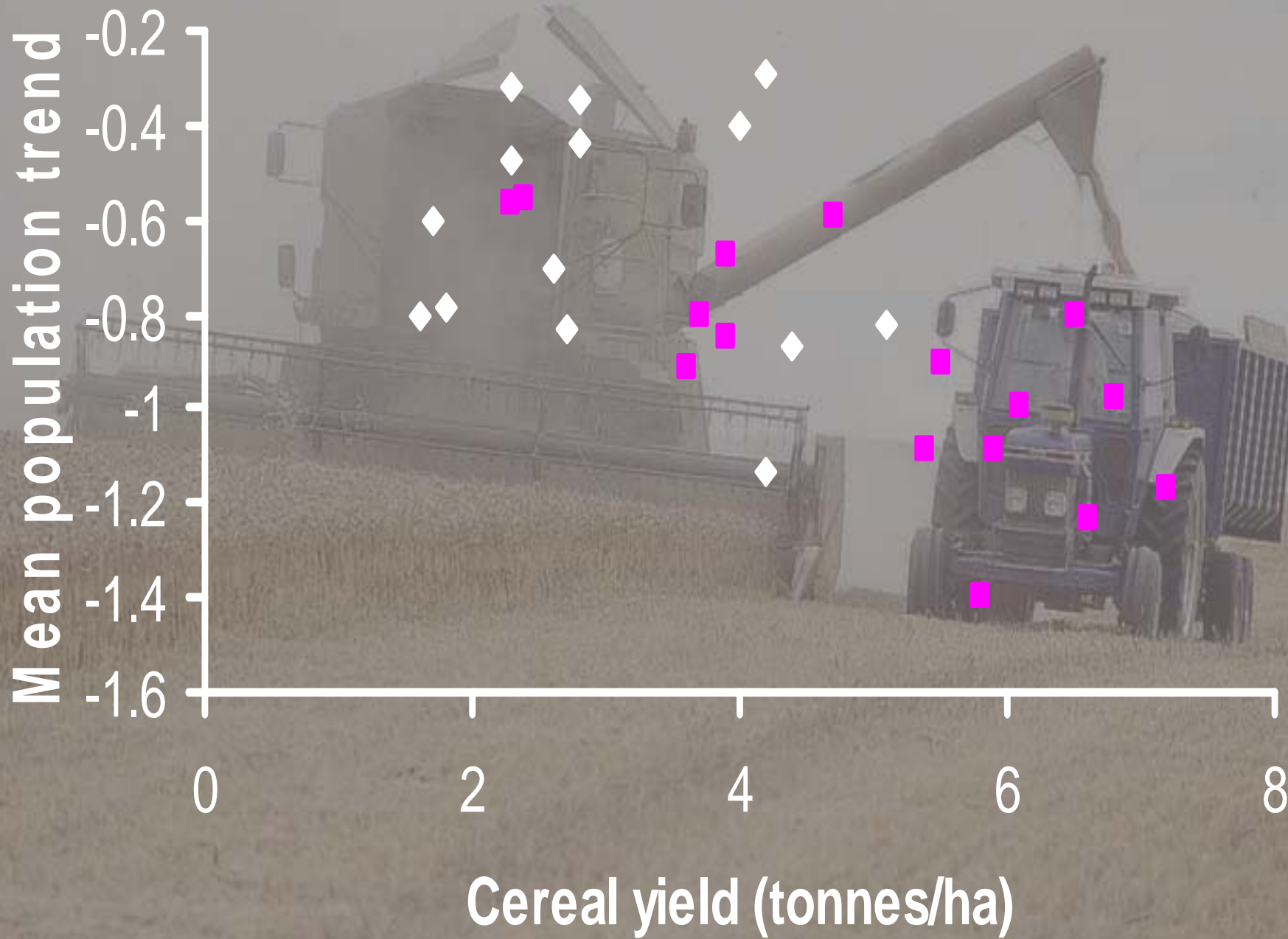


Decline



Small decline





An aerial photograph of a dry, cracked landscape. The ground is a mix of light brown and tan colors, with several deep, dark, winding cracks cutting through it. The overall appearance is that of a parched, arid environment. Overlaid on the center of the image is the text "Where's the room for wildlife?" in a bold, white, sans-serif font.

**Where's the room  
for wildlife?**









Centre for  
Ecology & Hydrology

NATURAL ENVIRONMENT RESEARCH COUNCIL





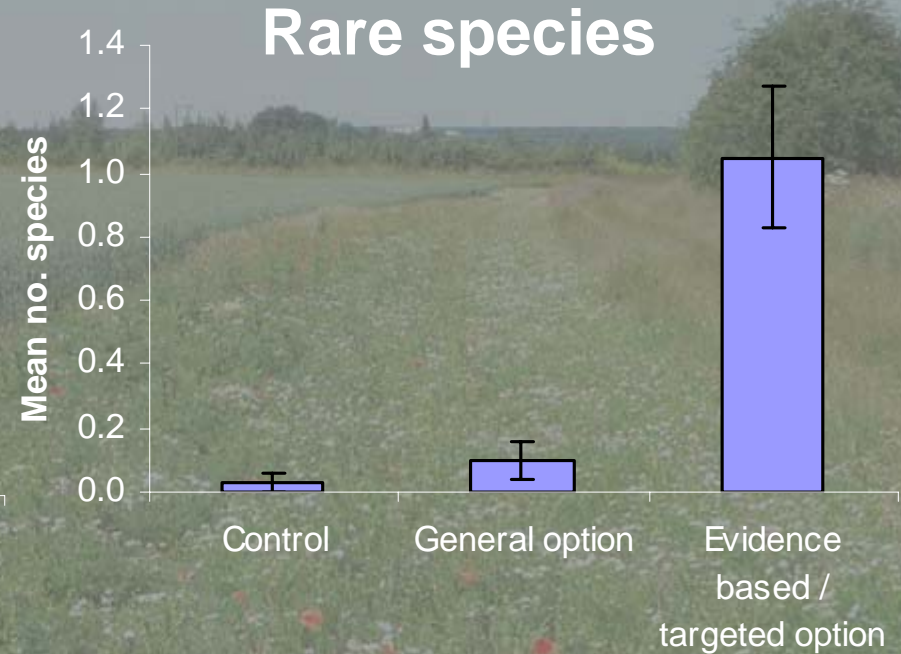
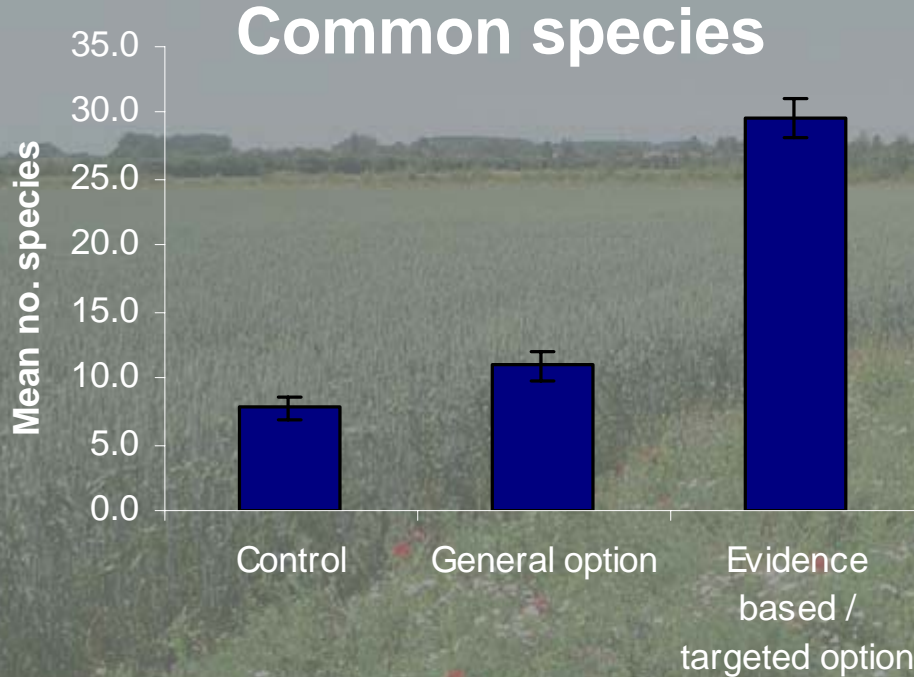


# Ensuring that AES deliver

- **Measurable objectives**
- **Monitoring**
  
- **Evidence-based options**
- **Targeting**
- **Demonstration & advice**

# Arable plants

## Evidence-based prescriptions, Geographic targeting


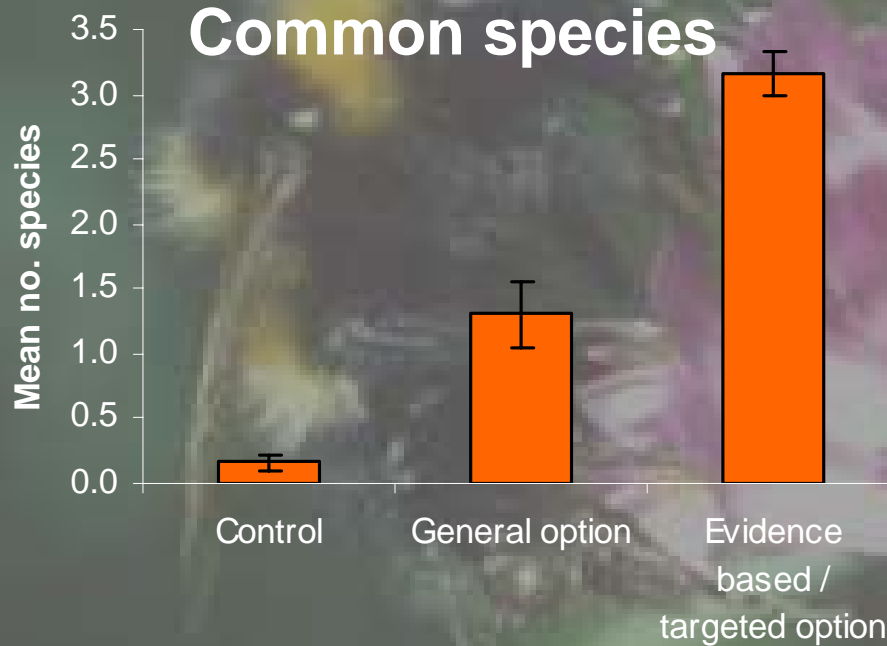


Only the evidence-based, target option (rare arable weed margin) effective at conserving rare arable plants



# Bumblebees

## Evidence-based prescriptions




Only the evidence-based, target option (pollen & nectar mix) is effective at conserving rare bumblebees

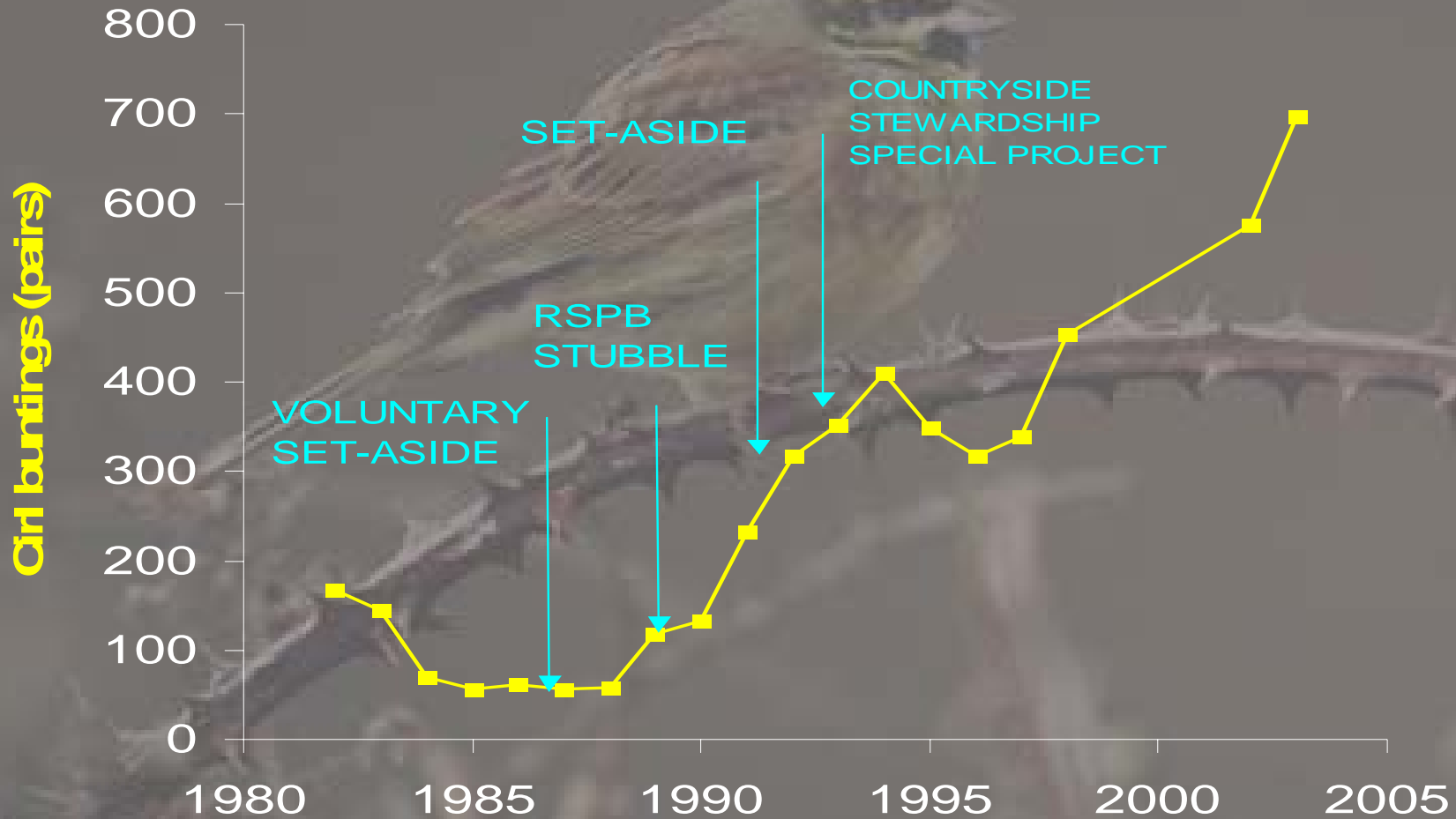


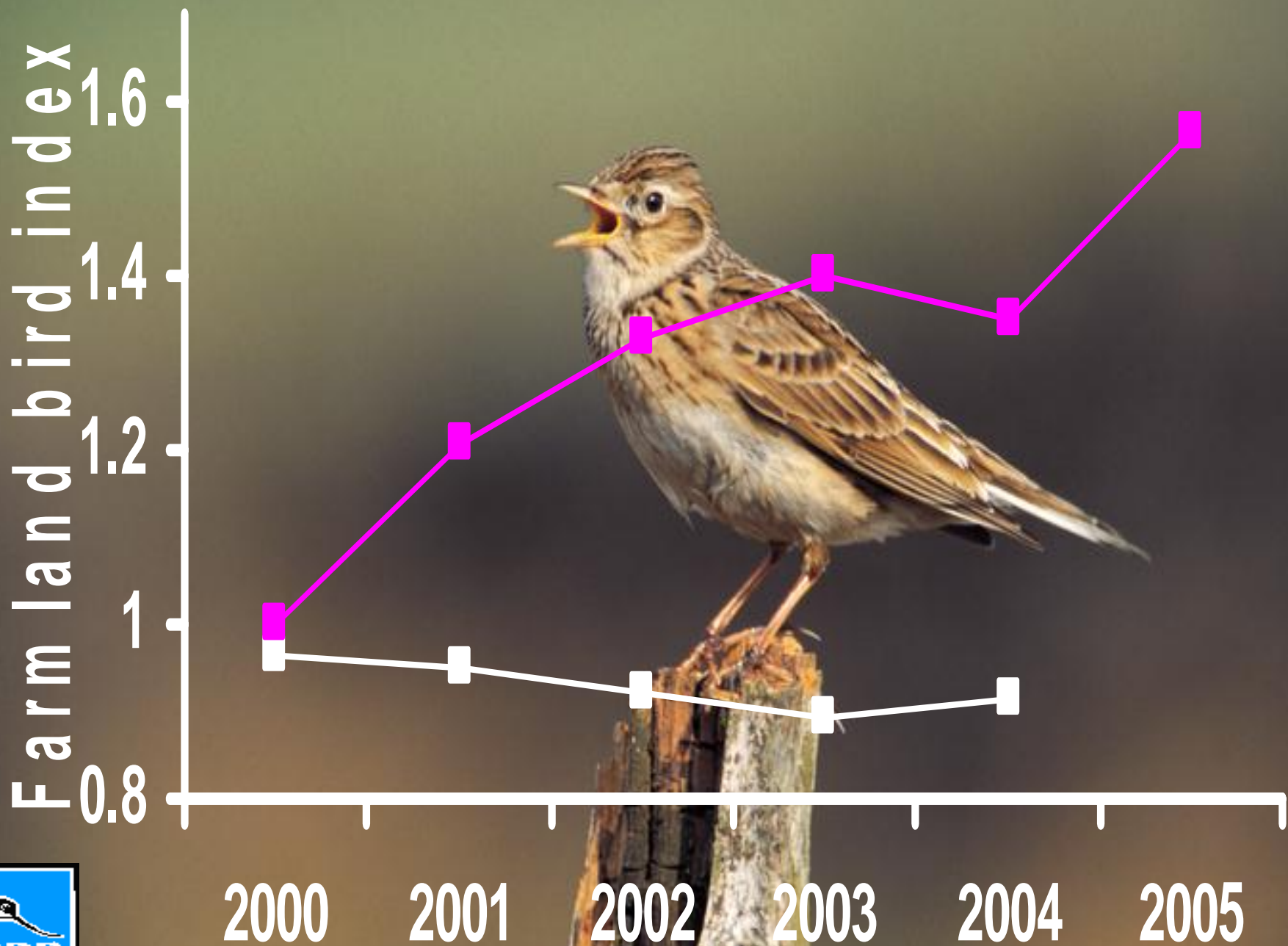
# Birds

## Evidence-based prescriptions



# Birds: Evidence-based prescriptions, Geographic targeting, Farmer liaison





# Growing wheat at Grange Farm





**Drivers: soil protection**

# Drivers: water protection

# Entry Level Stewardship Handbook

Terms and conditions and how to apply



# Higher Level Stewardship Handbook

Terms and conditions and how to apply

